




Go	At	On	For
	0.0	The Boathouse, Central Park, head north on the East Drive	2.2
BR	2.2	Adam Clayton Powell Jr Blvd	0.0
QL	2.2	W 110th St/Central Park N	0.2
S	2.4	@ Circle, continue straight onto W 110th St/Cathedral Pkwy	0.7
R	3.1	Riverside Dr	3.6
R	6.7	W 181st St/Plaza Lafayette	0.1
L	6.8	Cabrini Blvd	0.7
S	7.4	@ Circle, exit onto Margaret Corbin Dr	0.7
BL	8.1	TRO Margaret Corbin Dr	0.2
S	8.3	Merge onto Henry Hudson Pkwy north, keep far to right on shoulder Note: Caution!	0.2
S	8.5	Take exit 17 toward Dyckman Street Note: Caution!	0.1
L	8.6	Henshaw St	0.1
QR	8.7	Dyckman St	0.1
QL	8.8	Seaman Ave	0.7
R	9.5	W 218th St	0.2
L	9.7	Broadway north	0.2
S	9.9	cross Broadway Bridge, use side-walk Note: caution	0.7
R	10.6	W 233rd St	0.0
QR	10.7	Broadway	2.2
R	12.9	Caryl Ave	0.3
L	13.2	Van Cortlandt Park Ave	0.2
R	13.3	Intervale Pl	0.0
QL	13.3	Coyle Pl	0.1
QR	13.4	McLean Ave	0.5
R	13.9	TRO McLean Ave	0.1
L	14.0	Tibbetts Rd	0.2
L	14.2	Alan B Shepard Jr Pl	0.1
QR	14.3	S County Trailway	3.9
S	18.2	cross Mile Square Rd Note: careful!	4.2
S	22.4	pass under Tuckahoe Rd	3.5
R	25.8	W Main St/Rte 119 E Note: Caution!	0.0
QL	25.8	Vreeland Ave	0.3
S	26.1	Hayes St	0.3
S	26.4	N Payne St	0.1

Go	At	On	For
QL	26.5	faint path along road. Walk bike if need be	0.1
L	26.6	Left into Warehouse Lane Note: Caution crossing over to right side of road!	0.1
	26.8	Speed Bumps!	0.0
	26.8	Speed Bumps!	0.1
QR	26.9	N County Trailway	5.1
S	32.0	pass under Rt 117	1.7
L	33.7	Library Rd	0.0
QL	33.8	Library Rd	0.1
QR	33.8	Pleasantville Rd	0.1
QL	33.9	S State Rd	0.0
QR	34.0	Elm Rd	1.0
R	34.9	Long Hill Rd E	0.3
L	35.3	Sleepy Hollow Rd	1.3
L	36.5	Old Sleepy Hollow Rd Exd	0.5
S	37.0	Sleepy Hollow Rd/Sleepy Hollow Rd Exd	1.4
S	38.4	Webber Ave	0.1
	38.5	Speed Bumps!	0.4
R	38.9	Bedford Rd	0.2
R	39.1	Broadway/ Rt 9 north Note: Sleepy Hollow	0.3
L	39.4	Pierson Ave	0.1
R	39.5	Bellwood Ave	0.2
L	39.7	Palmer Ave	0.3
L	40.0	Turn left	0.3
	40.3	Kingsland Point Country Park	0.3
R	40.6	Palmer Ave	0.3
R	40.9	Bellwood Ave	0.2
L	41.1	Pierson Ave	0.1
R	41.2	Broadway/Sleepy Hollow Cemetery	0.4
	41.6	Note: Tarrytown Railroad Station is to right	5.0
R	46.6	TRO Broadway	0.1
BR	46.6	Cedar St Note: Dobbs Ferry	0.2
L	46.8	Main St	0.4
L	47.2	Walnut St	0.0
QR	47.2	Livingston Ave	0.2
BR	47.4	Broadway/ Rt 9 south	0.8
R	48.2	Warburton Ave ⇒ Riverdale Ave	5.7
L	53.9	Radford St	0.3

Go	At	On	For
R	54.2	S Broadway	3.2
S	57.4	walk bike over Broadway Bridge	0.3
R	57.7	W 218th St	0.2
L	57.9	Seaman Ave	0.8
L	58.6	Riverside Dr	0.0
QR	58.6	Sharp right onto Broadway	0.5
R	59.1	Bennett Ave	0.7
R	59.9	W 181st St	0.1
QL	59.9	Fort Washington Ave	0.8
R	60.7	W 165th St	0.1
QL	60.8	Riverside Dr	2.2
	63.0	Grant's Tomb	