

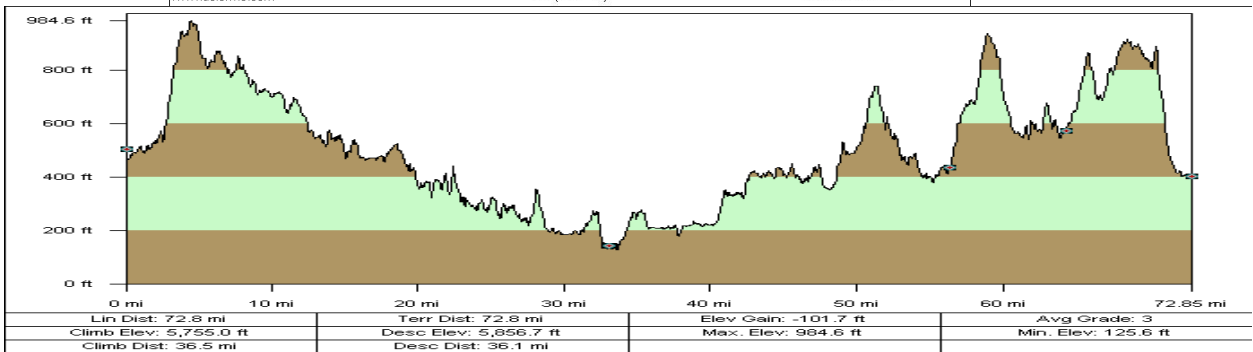
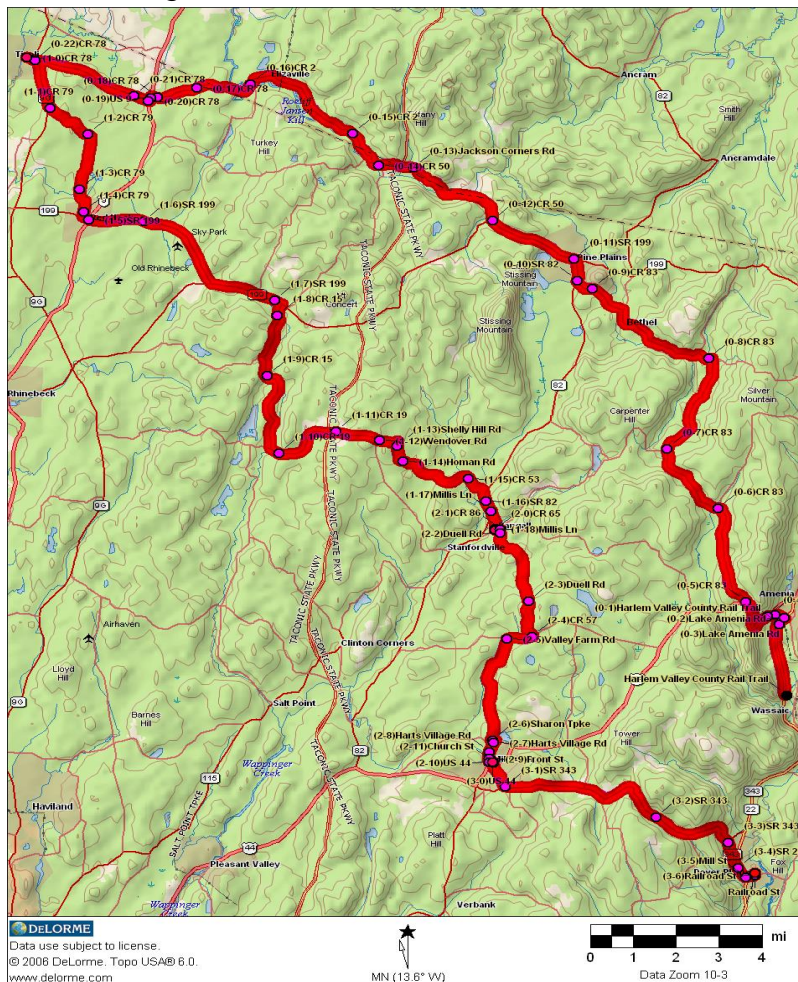
# Hudson Valley/Dutchess Ride—Wassaic-Tivoli-Millbrk-DoverPlns

10/12/08 new route! 71 miles, some hilly, 5400' elev. gain

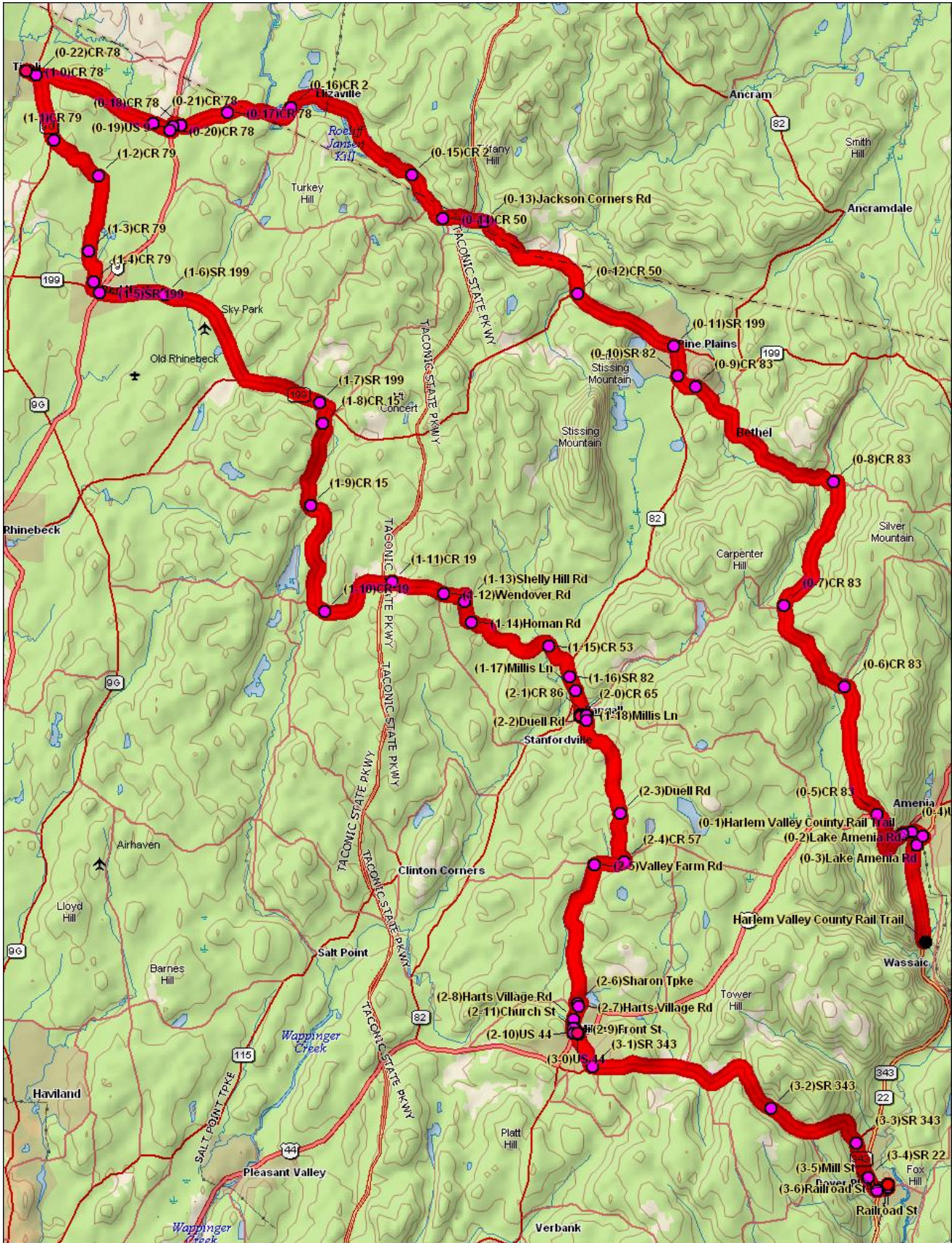
**LEADERS** Susan Rodetis/Neile Weissman/Michael Notaro

<u>at</u>	<u>go</u>	<u>direction</u>
0.0	R	Wassaic RR station ( <i>no facilities</i> ) onto Harlem Rail Trail/N ( <i>possible portosan @ rail trail in a few hundred yards</i> )
0.9	L	Dunn Rd <i>leaving bike path</i>
1.0	BL	W Lake Amenia Rd @ <i>bridge</i>
1.2	TL	US-44 <b>CAUTION</b> Xing 44; <i>hill</i>
2.6	1R	CR-83/Smithfield Valley Rd @ <i>top of hill</i> BL @Rte5/Smithfield Rd @R/straight tso 83/Smithfield Valley Rd
12.5	TL	@64/NE Center Rd @ R tso 83
14.3	TR	@ Carpenter Hill Rd @L tso 83
15.5	TR	SR-82/Main St. in Pine Plains
15.5		<b>STOP Stewart's@R</b> ( <i>rest rooms, restock bev</i> )
15.5	R	Exit Stewards onto 82/Main St
15.9	L	SR-199 /Church St @ <i>traffic light</i> <b>CAUTION</b> <i>ride as group; some narrow shoulder</i>
17.8	R	CR-50/Mt Ross Hill Rd
19.6	TL	Jackson Corners Rd/2 @Rte 7 @R
20.8	X	<b>CAUTION</b> X <i>Taconic Pkwy; nc Jackson Corners Rd/50</i>
21.4	BR	50/JacksonCorners @ Fork L of 56/Turkey Hill Rd. Go thru Elizaville.
24.7	BR	CR2/78/E.Kerley Corners Rd @ CR19 BL/straight ( <i>don't X water</i> )
28.2	BL	NC CR78 >Urubeck & Masiello on R
30.8	L	9 South/Albany Post Rd
30.9	QR	78/W. Kerley Corners Rd
33.1	X	9G into Tivoli . NC/Broadway
33.6	R	<b>LUNCH @</b> >Xing Montgomery St/N.Rd. Luna61 55 Broadway, Tivoli (845) 757-0061 <i>call ahead day before, &amp; 1/2 hour out, to book table</i>
34.5	U	Retrace to 9G
34.5	R	9G (south)
35.7	L	79/Budds Corner Rd >Walkers/L X Whaleback/Rockerflr Rds
38.7	TL	E. Market St/199 thru Red Hook <b>CAUTION: ride as group on 199</b>
42.3	BL	tso 199 @Rock City/308 @L
44.1	2R	15/Milan Hollow Rd ( <i>if 51/Academy Hill Rd on L; gone too far</i> )
47.6	TL	Bulls Head Rd/CR 19
48.9	X	<b>CAUTION</b> X <i>Taconic Pkwy</i>
49.9	BL	Wendover @19 BR >Ridge@R
50.4	TR	Shelley Hill Rd
50.9	TL	Homan Rd
52.7	TR	53/Cold Spring Rd
55.3	BR	Join 82
55.9	BL	QL!! CR-87/Millis Lane <b>CAUTION</b>
56.4	TL	CR-65/Hunns Lake Rd in Bangall <i>historic Bullis Hall far R; possible country store @L</i>
56.5	QR	CR-86/Bangall Amenia Rd
56.6	BR	Duell Rd (BR once on Duell to avoid 86 left/uphill) NC/Bangall Rd
59.4	R	Shunpike/CR 57 <i>descend hill</i>

- 60.3 1L Valley Farm Rd
- 62.4 TL Sharon Turnpike/44
- 62.5 1R Harts Village Rd. BL@fork where Dineen @R. NC/Front St
- 63.1 L Rte 44 into Millbrook village
- 63.2 R STOP Stewarts grocery 3292 Franklin, Millbrook 845-677-6036  
Rest room. Continue R tso Franklin
- 63.3 R Church St
- 64 TL Rte 343 hilly, withdescent the last few miles
- 70.1 BR 343 forks; take the south/right branch @ Tinkertown Rd @L [OR  
BL@fork toward WASSAIC & RR station if cars parked there]
- 70.6 R Rte 22 CAUTION
- 71.1 L Mill St
- 71.2 R Railroad Ave to Dover Plains MTA RR station  
MANY DELIS/RESTAURANTS; suggest Freshco22 Ital/Amer/Mex  
deli 3156 New York 22; (845) 877-1252 OR Dover Café 3183 Route 22  
845- 877-3758 to go for train, or eat in



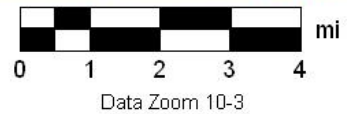




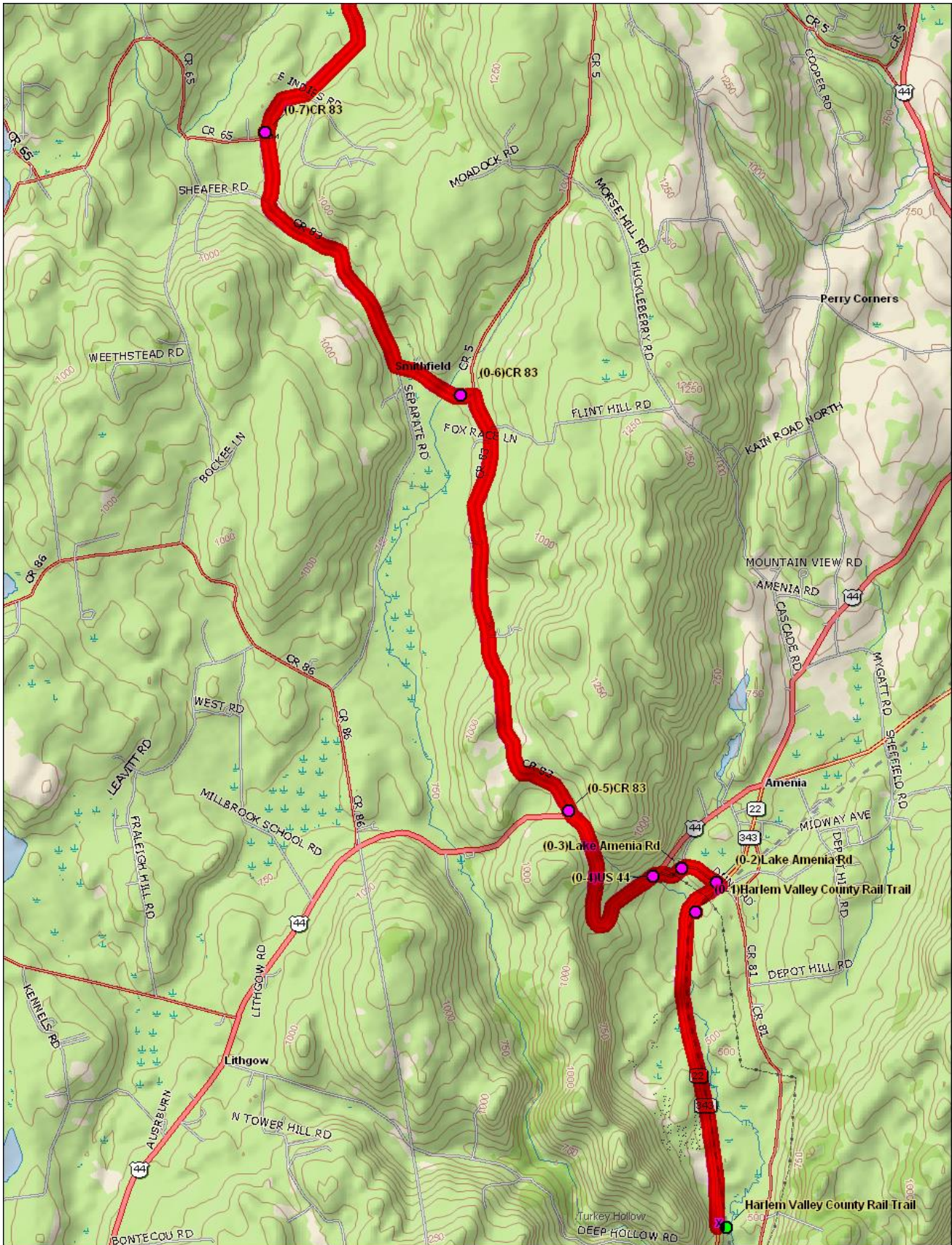
DELORME

Data use subject to license.  
 © 2006 DeLorme. Topo USA® 6.0.  
 www.delorme.com

MN (13.6° W)







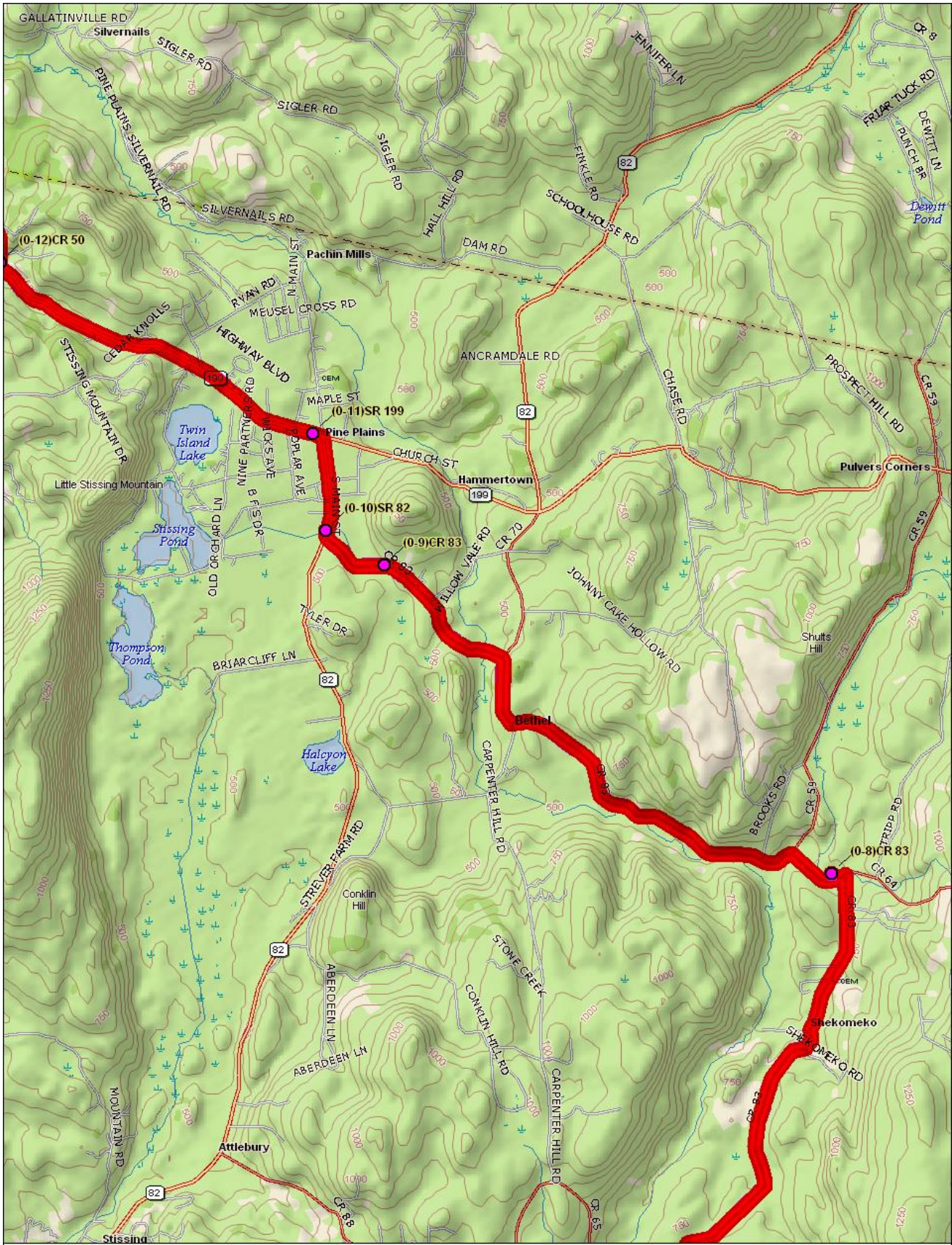
DeLORME

Data use subject to license.  
 © 2006 DeLorme. Topo USA® 6.0.  
 www.delorme.com

MN (13.7° W)

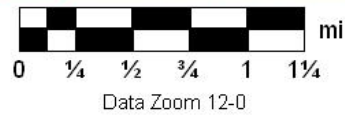
0 1/4 1/2 3/4 1 1 1/4 mi  
 Data Zoom 12-0



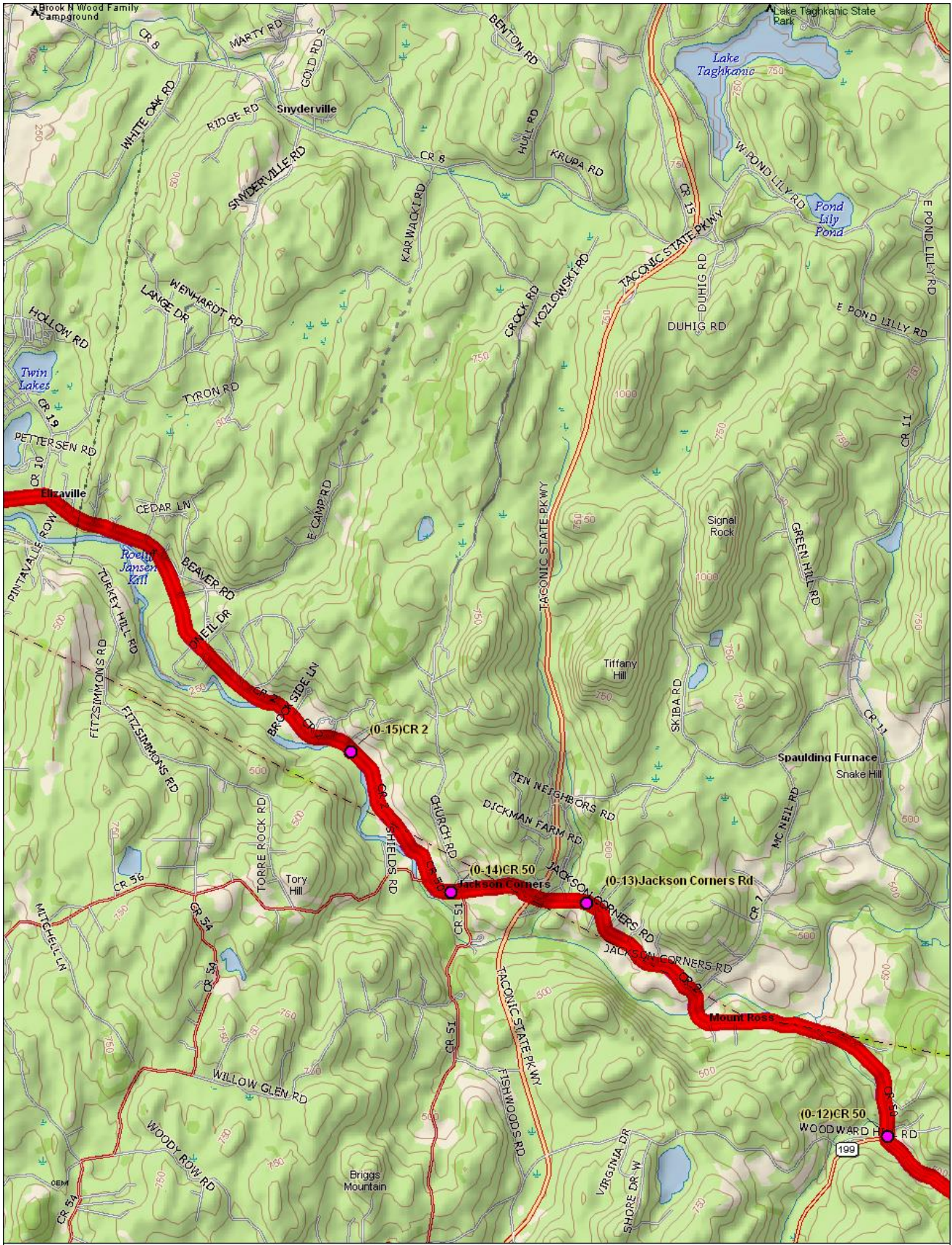


DeLORME

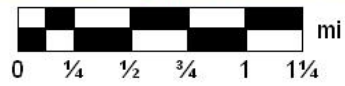
Data use subject to license.  
 © 2006 DeLorme. Topo USA® 6.0.  
 www.delorme.com





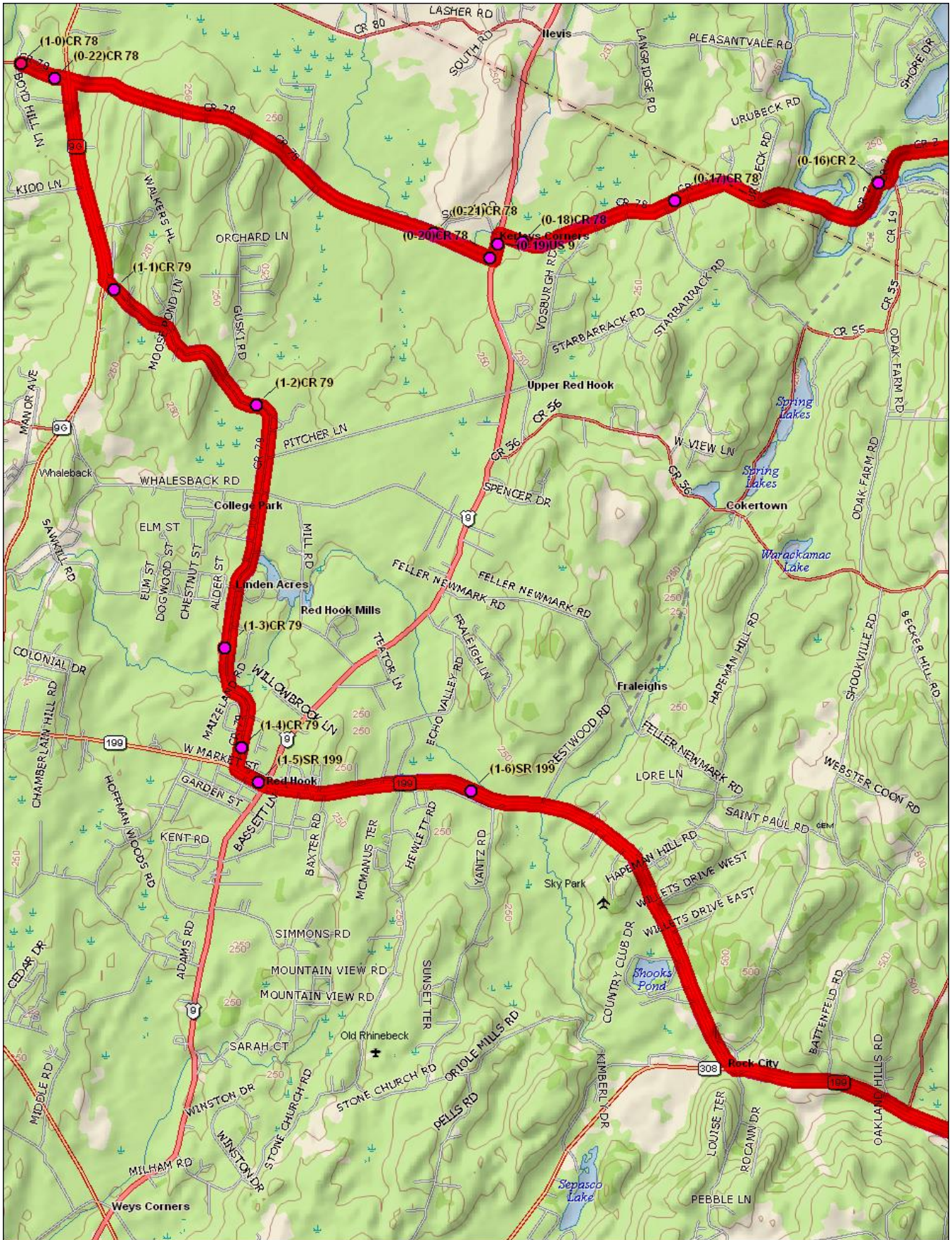


Data use subject to license.  
 © 2006 DeLorme. Topo USA® 6.0.  
[www.delorme.com](http://www.delorme.com)

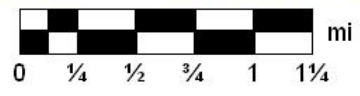


Data Zoom 12-0



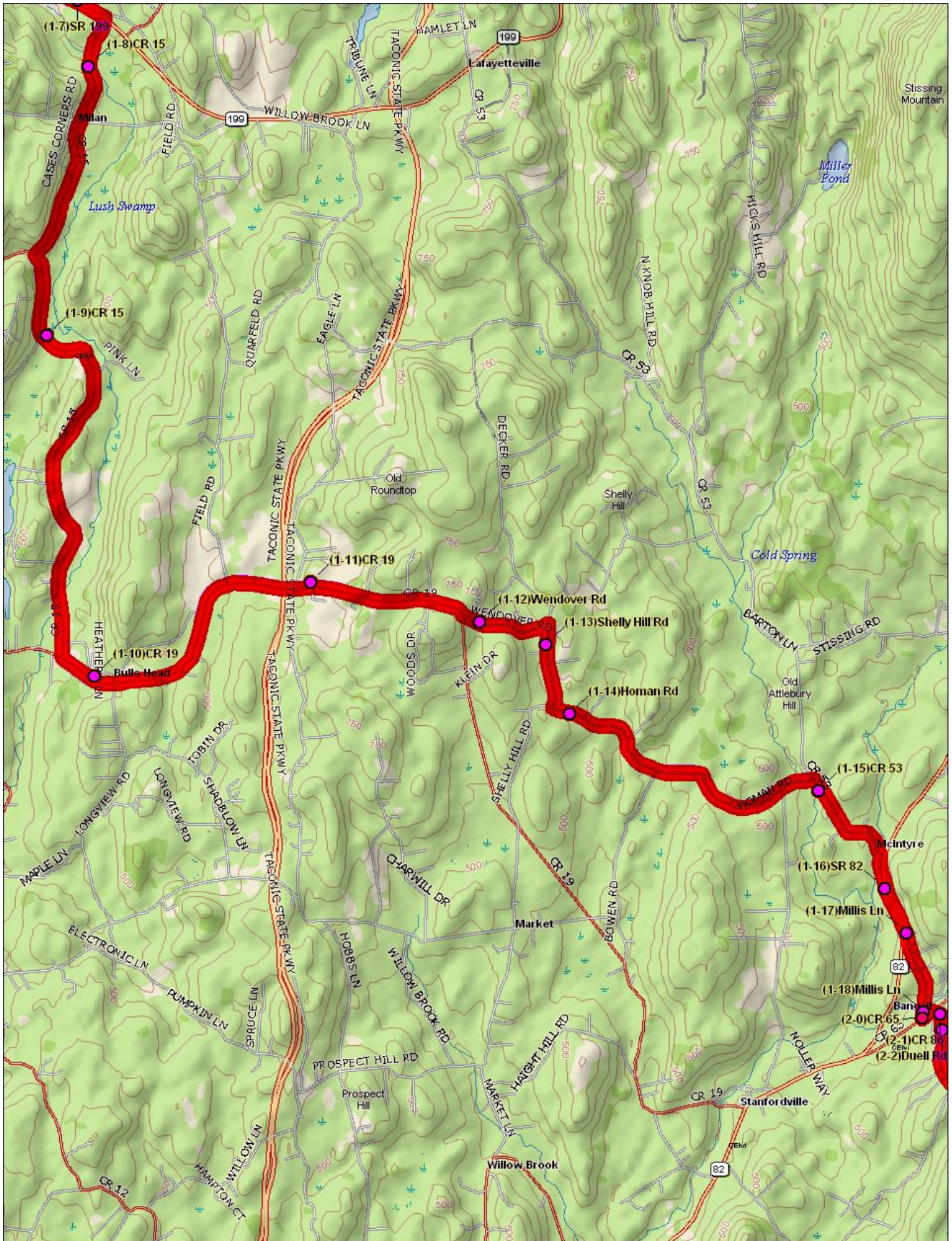


Data use subject to license.  
 © 2006 DeLorme. Topo USA® 6.0.  
[www.delorme.com](http://www.delorme.com)



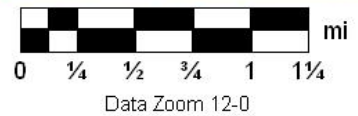
Data Zoom 12-0



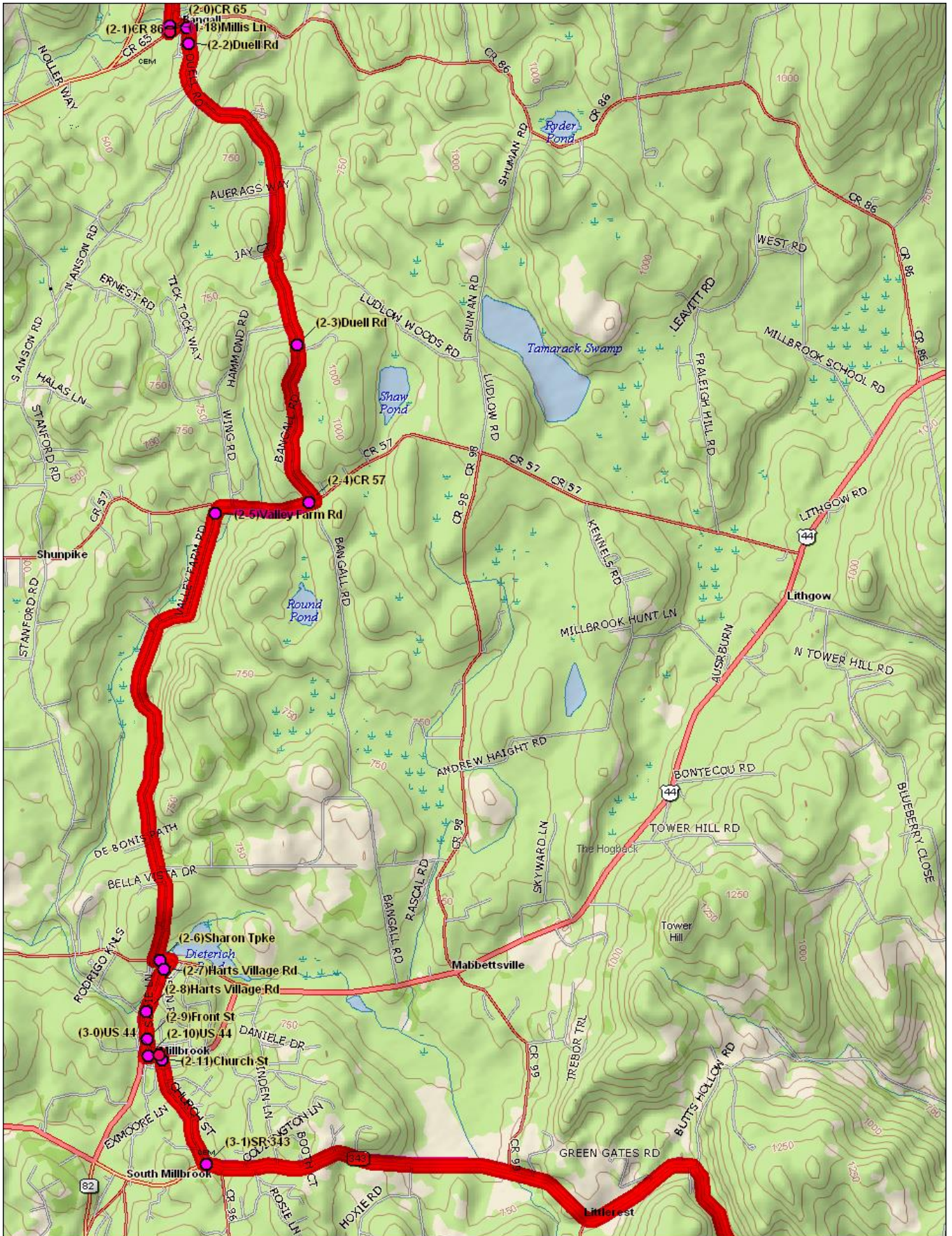


DeLORME

Data use subject to license.  
 © 2006 DeLorme. Topo USA® 6.0.  
[www.delorme.com](http://www.delorme.com)



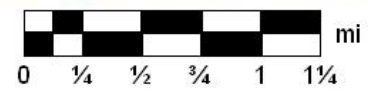




Data use subject to license.  
 © 2006 DeLorme. Topo USA® 6.0.  
 www.delorme.com

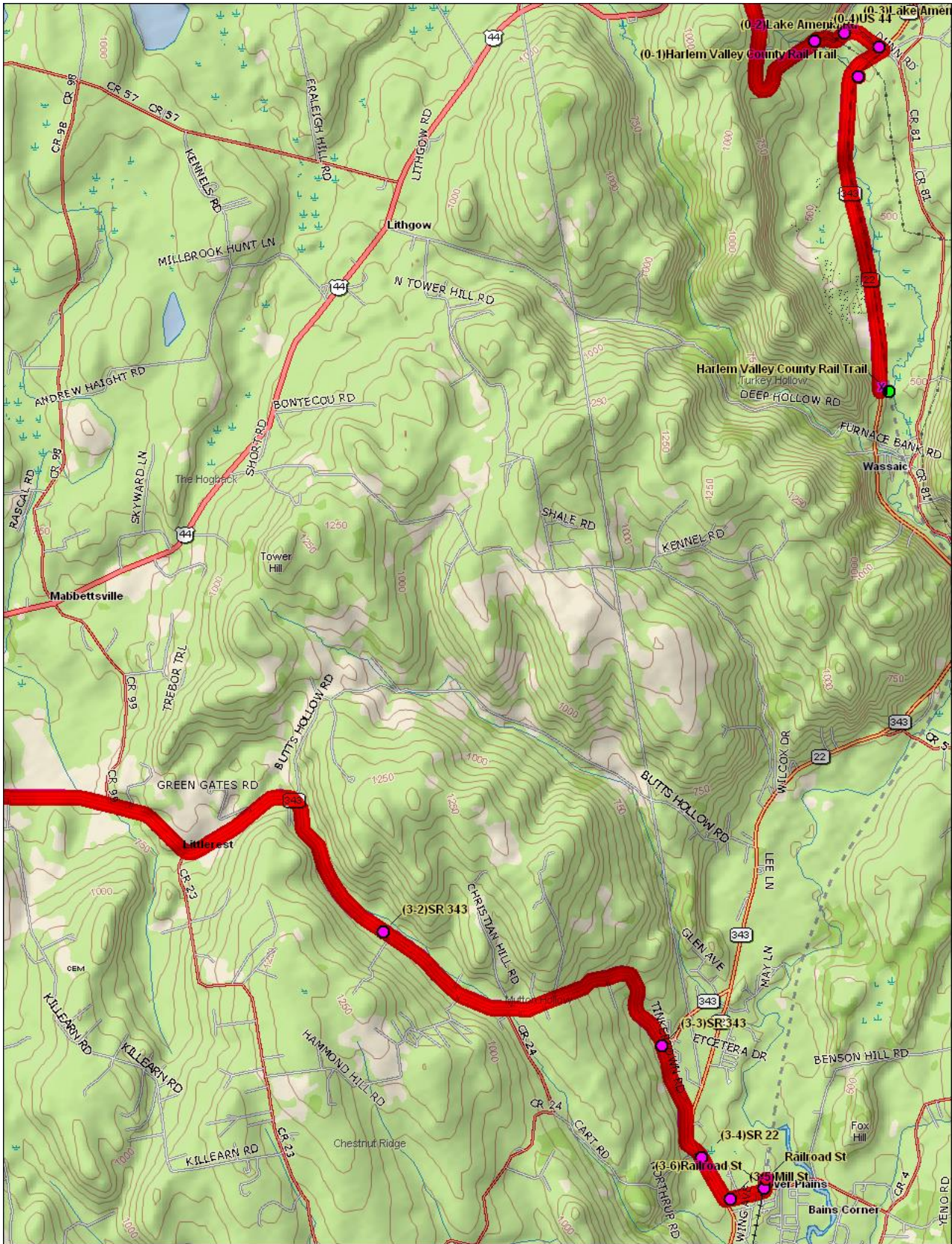


MN (13.6° W)



Data Zoom 12-0





DEORME

Data use subject to license.  
 © 2006 DeLorme. Topo USA® 6.0.  
[www.delorme.com](http://www.delorme.com)

MN (13.7° W)

0 1/4 1/2 3/4 1 1 1/4 mi  
 Data Zoom 12-0